



Official Parking Plan

The official parking plan for the Tar Heel 10 Miler has been developed in close partnership with UNC Police and the Town of Chapel Hill. This plan will work so long as everyone is committed to following it closely. Thank you in advance for your cooperation. See you at the start line!

To expedite pre-race parking, UNC Police and professional parking attendants, with support from volunteers, will manage pre-race parking logistics for the race in order to ensure that this important part of race morning goes as smoothly as possible and so that everyone arrives at the start line in time and without undue stress.

The 3 things you **MUST** know:

1. **Runners of all distances** must plan to arrive by 6:00AM and be parked **by 6:30 AM** in order to avoid UNC Hospital shift change traffic and to give yourself time to arrive at the start line. The 4-mile race starts at 7:15 AM; the 10-mile race starts at 7:45 AM.
2. In order to minimize congestion on major inbound routes, you will be asked to follow driving ***directions based on your point of origin (home/hotel)***. See pages 2 & 3.
3. You must follow the instructions of parking professionals and parking volunteers to expedite parking. As parking decks/lots fill up, they will direct you to available parking.

If you can find alternative means of transportation on race morning, please do so. There are plenty of bike racks on campus. Also, please consider carpooling!

Table of Contents:

Pages 2 & 3: Driving Directions Based on Point of Origin (home/hotel)

Page 4: Parking on the UNC Campus

Page 5: Parking in Downtown Chapel Hill

Page 6: Ride Share Drop-off Locations

Questions? email info@tarheel10miler.com



Participants Coming from Raleigh, Cary, Durham: If you are planning to get to the race utilizing I-40, **use exit 266: NC 86, to Chapel Hill.** You will not be able to take exit 273A onto Highway 54 Chapel Hill to access the race due to construction. Plan to leave earlier to give yourself more time to arrive by 6:30am. Learn more from NCDOT [here](#).

Route 54 and 15/501 (Fordham Blvd) will be VERY congested on race morning. PLEASE use the driving directions based on your **point of origin (home/hotel)**.



RACE DAY PARKING

From Hillsborough or west of Chapel Hill:

Follow these directions:

- Take exit 266 from I-40
- RIGHT on Martin Luther King Jr Blvd (Rt 86), MLK Jr Blvd becomes Columbia St



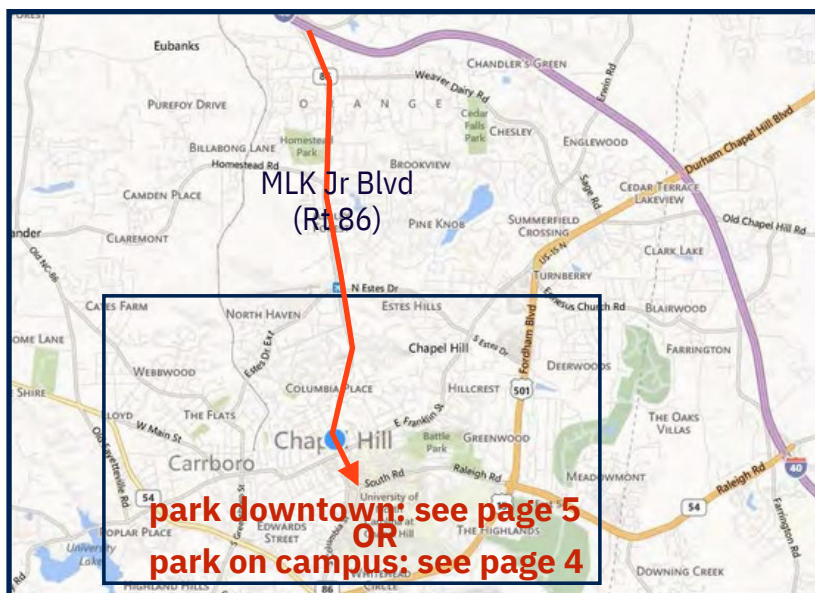
PARK DOWNTOWN

or continue

- RIGHT on Cameron Ave
- LEFT on Pittsboro St
- Cross Columbia St onto Manning Drive

PARK ON UNC CAMPUS

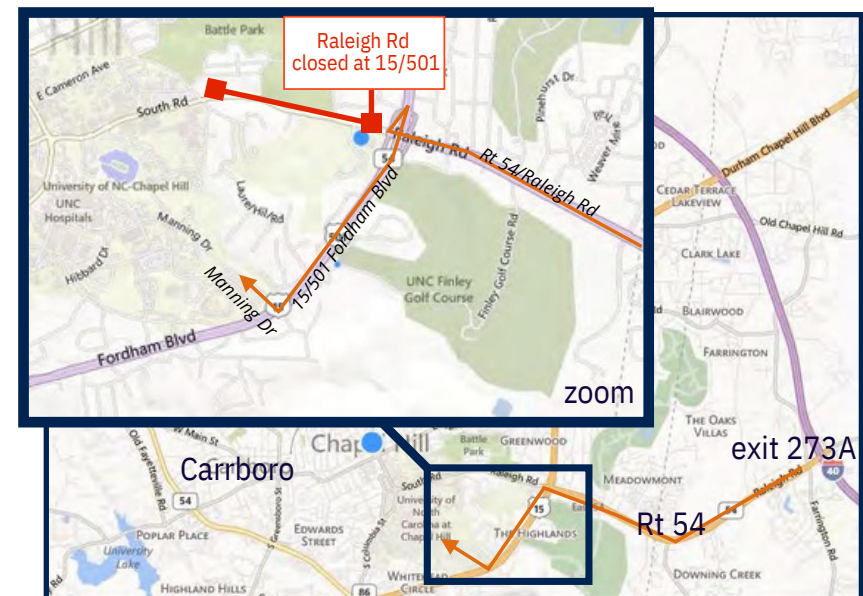
Map:



From Raleigh, Cary, or east of Chapel Hill OR

From east Chapel Hill (east of 15-501/Fordham Blvd)

Participants Coming from Raleigh, Cary, Durham: If you are planning to get to the race utilizing I-40, use **exit 266: NC 86, to Chapel Hill**. You will not be able to take exit 273A onto Highway 54 Chapel Hill to access the race due to construction. Plan to leave earlier to give yourself more time to arrive by 6:30am. Learn more from NCDOT here.



Route 54 and 15/501 (Fordham Blvd) will be VERY congested on race morning. PLEASE use the driving directions based on your **point of origin (home/hotel)**.



RACE DAY PARKING

DRIVING DIRECTIONS - BASED ON POINT OF ORIGIN

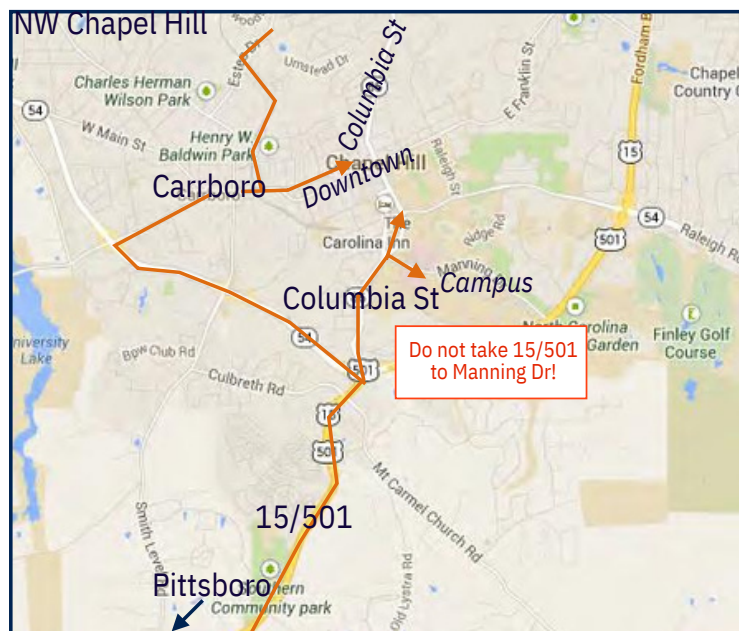
**From Chapel Hill west of MLK Jr. Blvd
OR
From Carrboro, Pittsboro, south of
Chapel Hill**

Follow these directions:

-take 15/501 which to S. Columbia St
-RIGHT on Manning Dr
PARK ON UNC CAMPUS
or continue on S. Columbia St
PARK DOWNTOWN

**Note: If coming from NW Chapel Hill or Carrboro, you
can also travel to Rosemary St & PARK DOWNTOWN**

Map:

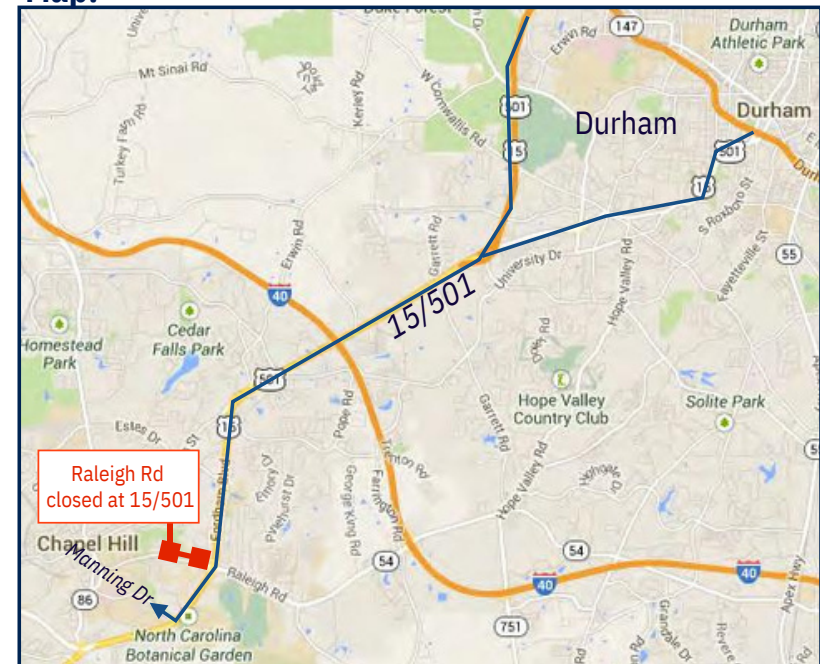


**From Chapel Hill, east of MLK Jr Blvd
OR
From Durham, north of Chapel Hill**

Follow these directions:

-take 15/501 (Fordham Blvd) southbound
-RIGHT on Manning Dr
PARK ON UNC CAMPUS

Map:



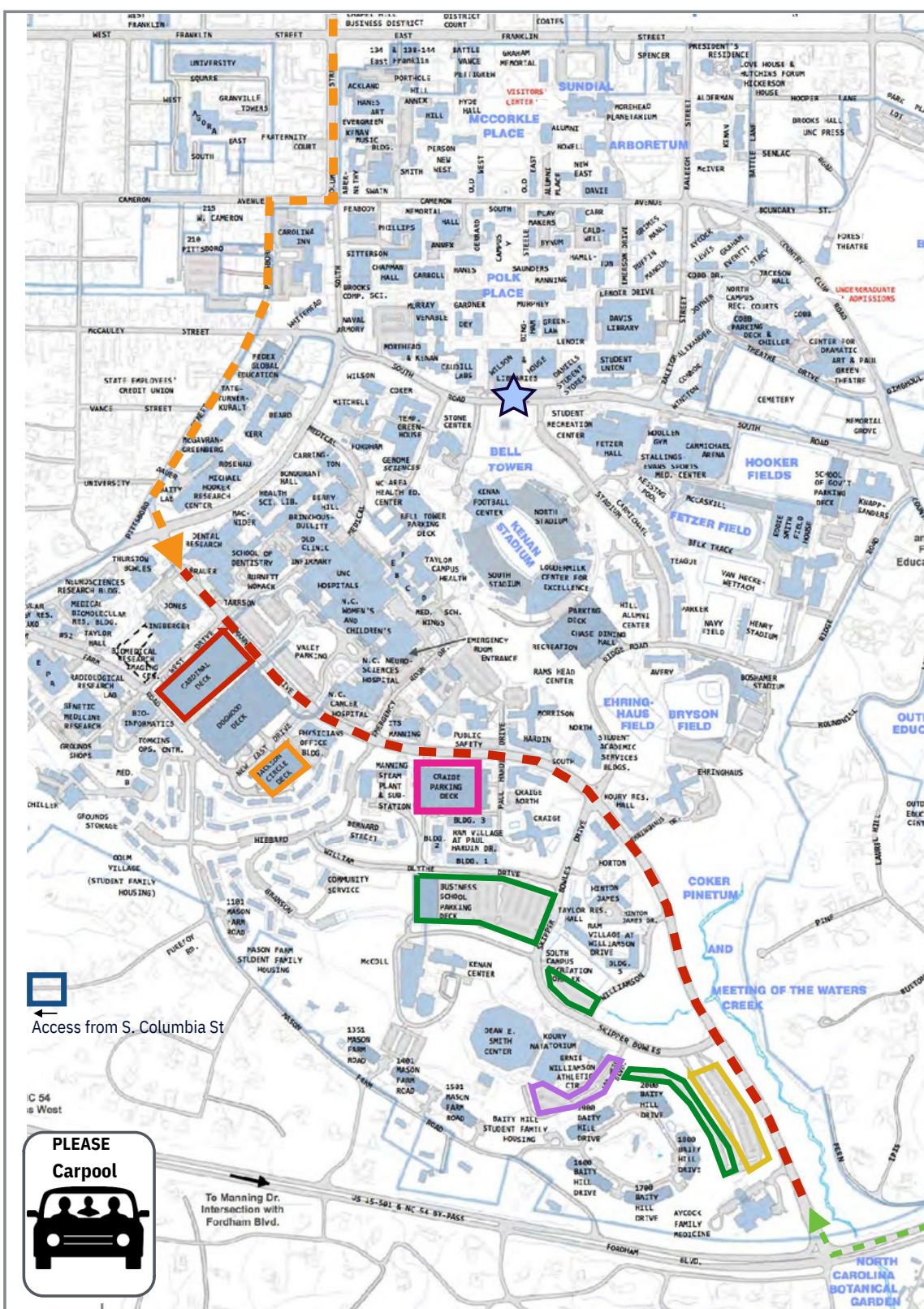


RACE DAY PARKING

UNC CAMPUS PARKING

-  Cardinal Deck
1300 spaces
-  Jackson Deck
600 spaces
-  Skipper Bowles & Business Lots
1000 spaces
-  Williamson Lot
150 spaces
-  Manning Lot
500 spaces
-  Jones Lot (300 Purefoy Rd)
21 spaces
-  Start Line - Bell Tower
South Rd & Stadium Drive
-  Manning Drive
-  Columbia St - Pittsboro St
-  15/501 (Fordham Blvd)
-  Craige Deck
1500 Spaces

All runners are advised to park no later than 6:30 AM to avoid traffic delays and UNC Hospital shift change traffic.



All runners are advised to park no later than 6:30 AM to avoid traffic delays and UNC Hospital shift change traffic.



RACE DAY PARKING

DOWNTOWN PARKING

Parking downtown is easy and convenient if you know where to look. Reference these handy maps for all downtown parking options, including decks, surface lots and on-street spaces.

DOWNTOWN CHAPEL HILL

1 Cameron/Graham St. Lot
(602 W. Cameron St.)

2 S. Graham St. Lot
(108 S. Graham St.)

3 Rosemary/Sunset Lot
(604 W. Rosemary St.)

4 427 W. Franklin St. Lot
(next to Lantern Restaurant)

5 Courtyard Lot
(access from S. Roberson St.)

6 415 W. Franklin St. Lot
(next to 411 West)

7 UNC 440 South Lot
(400 W. Rosemary St.)

8 UNC 440 North Lot
(401 W. Rosemary St.)

9 Mallette Street Lot
(106 Mallette St.)

10 UNC Development Lot
(307 W. Rosemary St.)

11 Carolina Square
(133 W. Franklin St.) First 45 minutes is free; \$2/90 minutes and \$5 for each additional hour

12 140 West Deck
(access at 213 W. Rosemary St.)

13 Rosemary/Columbia Lot
(100 E. Rosemary St.)

14 UNC Porthole Alley Lot
(access near 101 S. Columbia St.)

15 UNC Swain Lot
(access on E. Cameron Ave.)

NO PARKING ON-STREET EAST & WEST FRANKLIN ST ON RACE DAY 4/22/2023

All Town of Chapel Hill public parking is free on Sundays and town holidays.

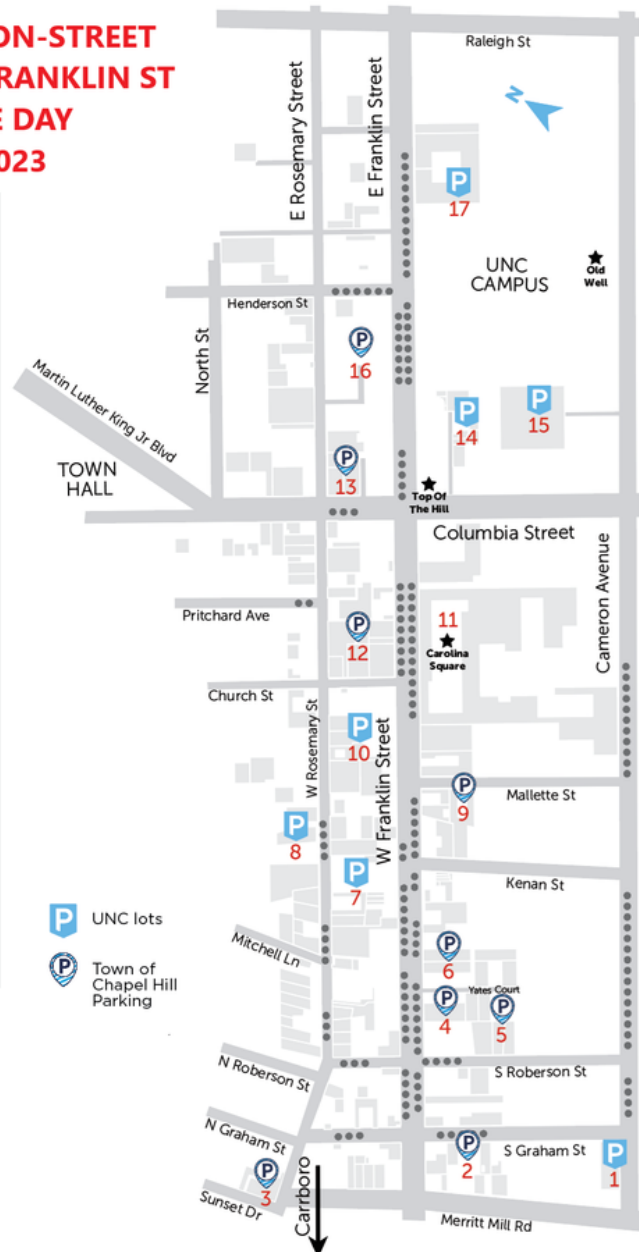


Off-street parking, decks and surface lots require payment Monday-Saturday, 8 a.m. to 8 p.m., at \$1.50/hour with a 10-hour maximum.

All UNC parking is available weekdays after 5 p.m. at \$1/hour and free on the weekends; unless noted above.

Pre-pay for your parking at a nearby pay station or on the ParkMobile App. Look for your three-digit space number painted on the ground or on the curb.

Visit parkonthehill.com for up-to-date parking information and where to appeal town tickets.



Number of Parking Spots in Downtown Lots Near the Start

#12 140 West Deck: **146 Spots**

#13 Rosemary/Columbia Lot: **70 Spots**

#16 Wallace Deck: **309 Spots**

Please
Carpool!



Please
Arrive by
6:00 AM.

www.parkonthehill.com



Please Use Ride Share/ Drop Off Options!



RIDE SHARE DROP OFF LOCATIONS

BEST Drop-Off Location: Columbia St. between Manning Dr. & Medical Drive - **Please use the bus lane for drop-off!**

Driving Directions: Columbia Ave is one-way and runners will need to access this drop-off location from the south!



Ride Share Drop-Off Area - Bus Lane on Columbia between Manning Dr. & Medical Dr.



Ride Share Route on Columbia St.

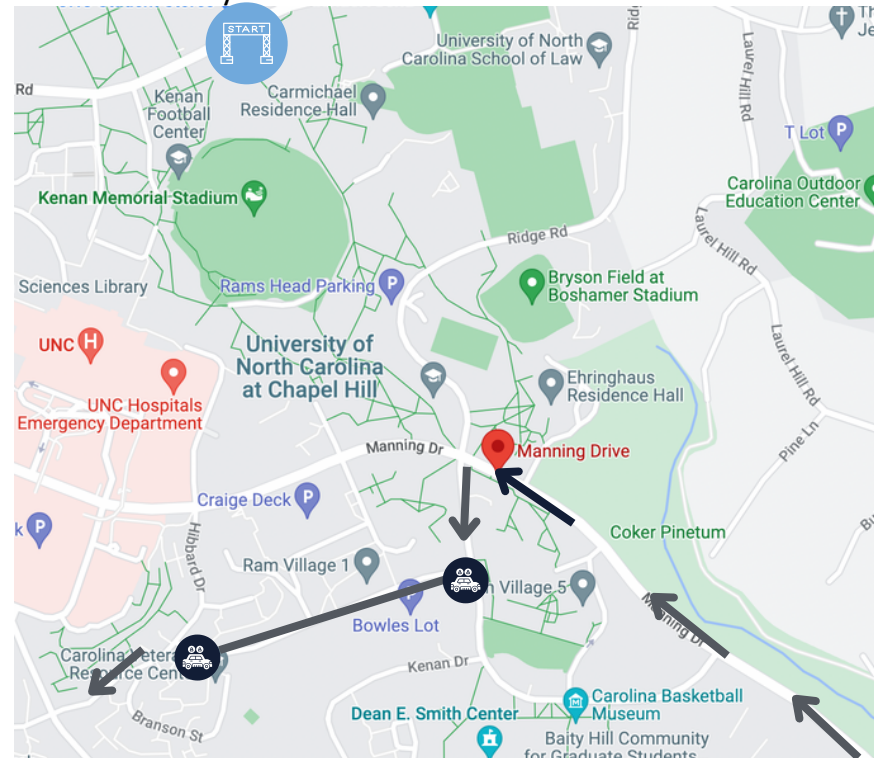


Race Start Line

Alternate Drop-off Location: William Blythe Avenue

Driving Directions:

- From 15-501, turn onto Manning Drive.
- Turn onto Skipper Bowles Drive.
- Turn onto William Blythe Avenue.
- **Exit William Blythe Left onto Hibbard Dr. to Mason Farms Road.**



Ride Share Route to William Blythe Ave. Drop Off Area



Ride Share Drop-Off Area on William Blythe Ave.



Race Start Line