



Official Parking Plan

The official parking plan for the Tar Heel 10 Miler has been developed in close partnership with UNC Police and the Town of Chapel Hill. This plan will work so long as everyone is committed to following it closely. Thank you in advance for your cooperation. See you at the start line!

To expedite pre-race parking, UNC Police and our professional parking attendants, with support from volunteers, will manage the pre-race parking logistics for the Tar Heel 10 Miler in order to ensure that this important part of race morning goes as smoothly as possible and so that everyone arrives at the start line in time and without undue stress.

The 3 things you **MUST** know:

1. You must plan to arrive and be parked **by 6:30 AM** in order to avoid UNC Hospital shift change traffic and to give yourself time to arrive at the start line by 7:00 AM. The 4-mile race starts at 7:15 AM; the 10-mile race starts at 7:45 AM.
2. In order to minimize congestion on major inbound routes, you will be asked to follow driving ***directions based on your point of origin (home/hotel)***. See pages 2 & 3.
3. You must follow the instructions of parking professionals and parking volunteers to expedite parking. As parking decks/lots fill up, they will direct you to available parking.

If you can find alternative means of transportation on race morning, please do so. There are plenty of bike racks on campus. Also, please consider carpooling!

Table of Contents:

Pages 2 & 3: Driving Directions Based on Point of Origin (home/hotel)
Page 4: Parking on the UNC Campus
Page 5: Parking in Downtown Chapel Hill
Page 6: Ride Share Drop-off Locations

Questions? email info@tarheel10miler.com



Route 54 and 15/501 (Fordham Blvd) will be VERY congested on race morning. PLEASE use the driving directions based on your **point of origin (home/hotel)**.



RACE DAY PARKING

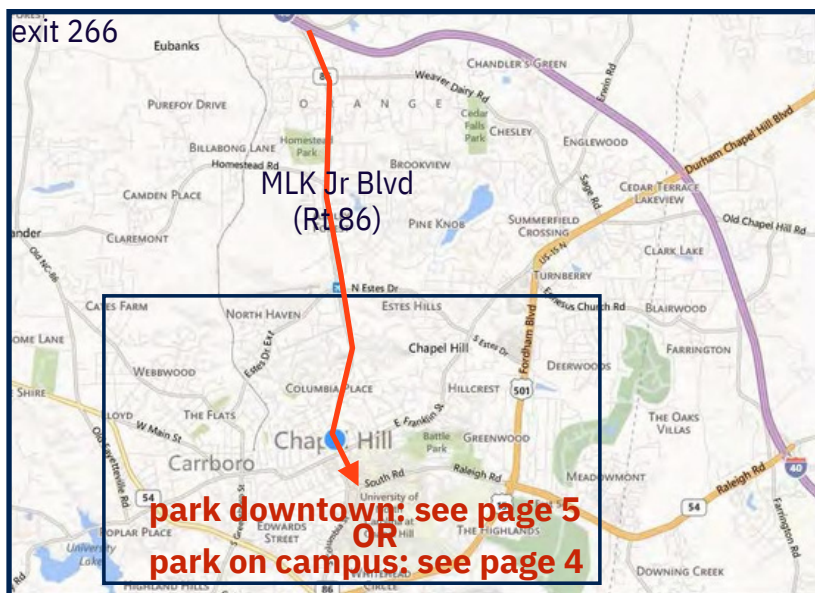
DRIVING DIRECTIONS - BASED ON POINT OF ORIGIN

From Hillsborough or west of Chapel Hill:

Follow these directions:

- Take exit 266 from I-40
- RIGHT on Martin Luther King Jr Blvd (Rt 86), MLK Jr Blvd becomes Columbia St
- PARK DOWNTOWN**
- or continue**
- RIGHT on Cameron Ave
- LEFT on Pittsboro St
- Cross Columbia St onto Manning Drive
- PARK ON UNC CAMPUS**

Map:

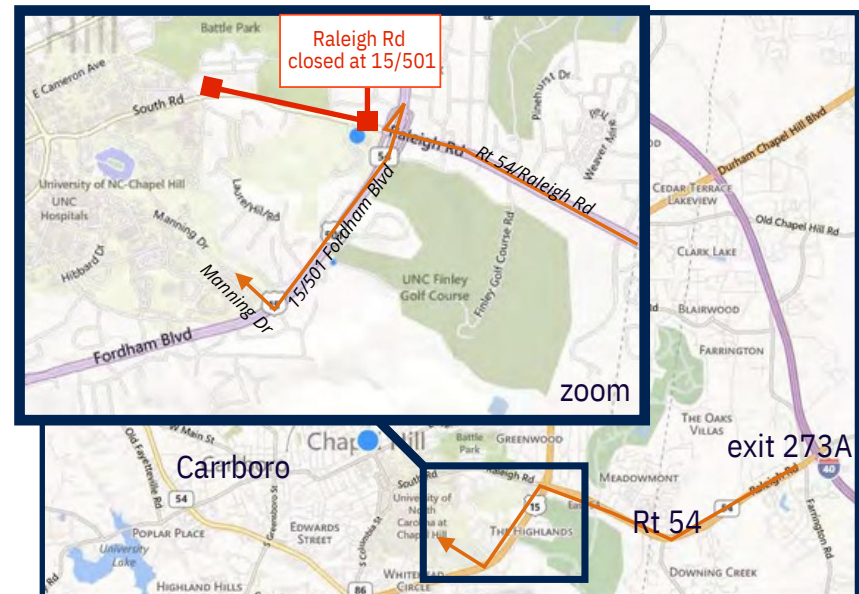


From Raleigh, Cary, or east of Chapel Hill OR From east Chapel Hill (east of 15-501/Fordham Blvd)

Follow these directions:

- exit 273 A from I-40
- Take Rt 54/Raleigh Rd then 15/501 towards Carrboro
- RIGHT on Manning Dr
- PARK ON UNC CAMPUS**

Map:



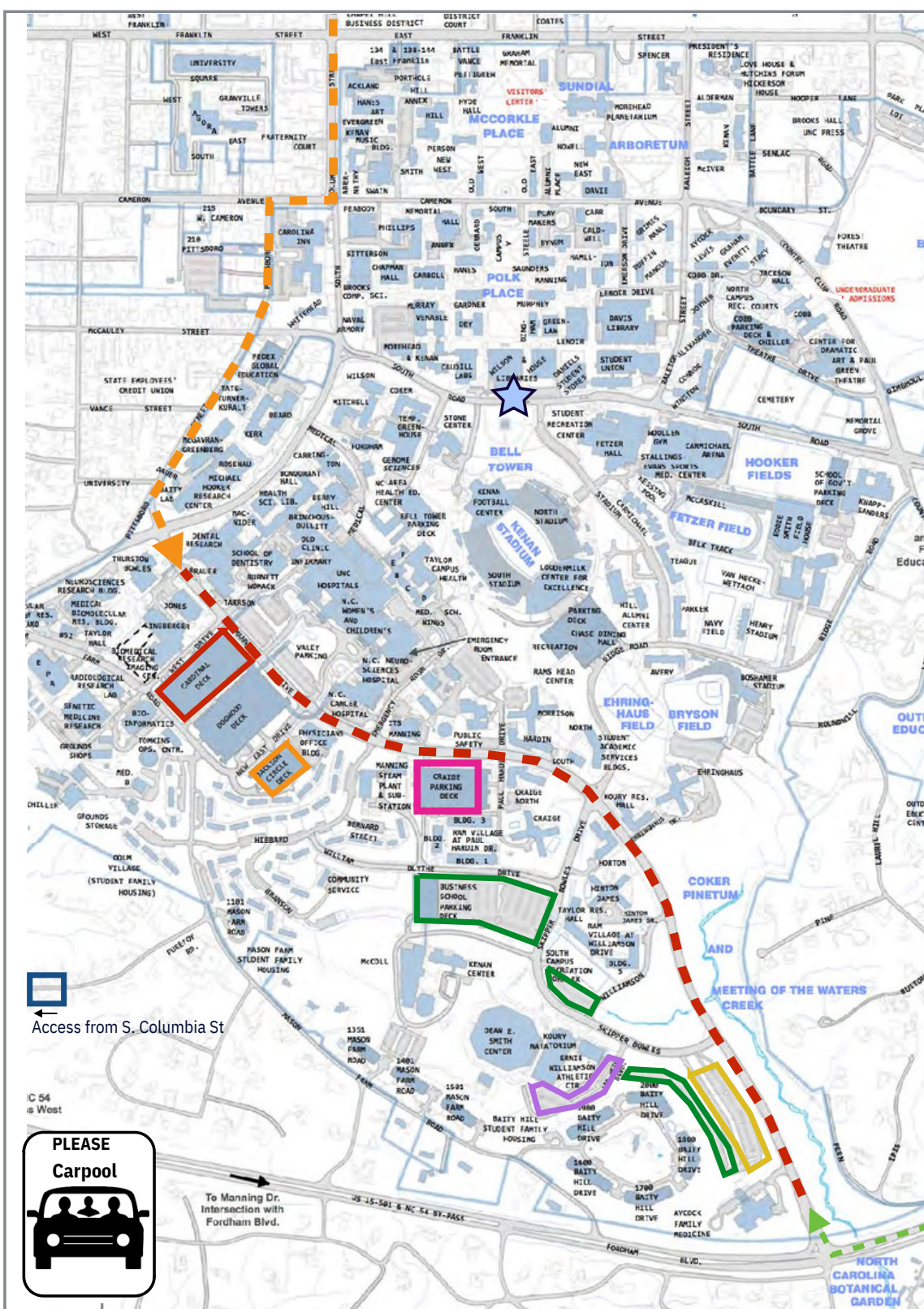


RACE DAY PARKING

UNC CAMPUS PARKING

-  Cardinal Deck
1300 spaces
-  Jackson Deck
600 spaces
-  Skipper Bowles & Business Lots
1000 spaces
-  Williamson Lot
150 spaces
-  Manning Lot
500 spaces
-  Jones Lot (300 Purefoy Rd)
21 spaces
-  Start Line - Bell Tower
South Rd & Stadium Drive
-  Manning Drive
-  Columbia St - Pittsboro St
-  15/501 (Fordham Blvd)
-  Craige Deck
1500 Spaces

All runners are advised to park no later than 6:30 AM to avoid traffic delays and UNC Hospital shift change traffic.



All runners are advised to park no later than 6:30 AM to avoid traffic delays and UNC Hospital shift change traffic.



RACE DAY PARKING

DOWNTOWN PARKING

Parking downtown is easy and convenient if you know where to look. Reference these handy maps for all downtown parking options, including decks, surface lots and on-street spaces.

DOWNTOWN CHAPEL HILL

1 Cameron/Graham St. Lot
(602 W. Cameron St.)

2 S. Graham St. Lot
(108 S. Graham St.)

3 Rosemary/Sunset Lot
(604 W. Rosemary St.)

4 427 W. Franklin St. Lot
(next to Lantern Restaurant)

5 Courtyard Lot
(access from S. Roberson St.)

6 415 W. Franklin St. Lot
(next to 411 West)

7 UNC 440 South Lot
(400 W. Rosemary St.)

8 UNC 440 North Lot
(401 W. Rosemary St.)

9 Mallette Street Lot
(106 Mallette St.)

10 UNC Development Lot
(307 W. Rosemary St.)

11 Carolina Square
(133 W. Franklin St.) First 45 minutes is free; \$2/90 minutes and \$5 for each additional hour

12 140 West Deck
(access at 213 W. Rosemary St.)

13 Rosemary/Columbia Lot
(100 E. Rosemary St.)

14 UNC Porthole Alley Lot
(access near 101 S. Columbia St.)

15 UNC Swain Lot
(access on E. Cameron Ave.)

NO PARKING ON-STREET EAST & WEST FRANKLIN ST ON RACE DAY 4/22/2023

All Town of Chapel Hill public parking is free on Sundays and town holidays.

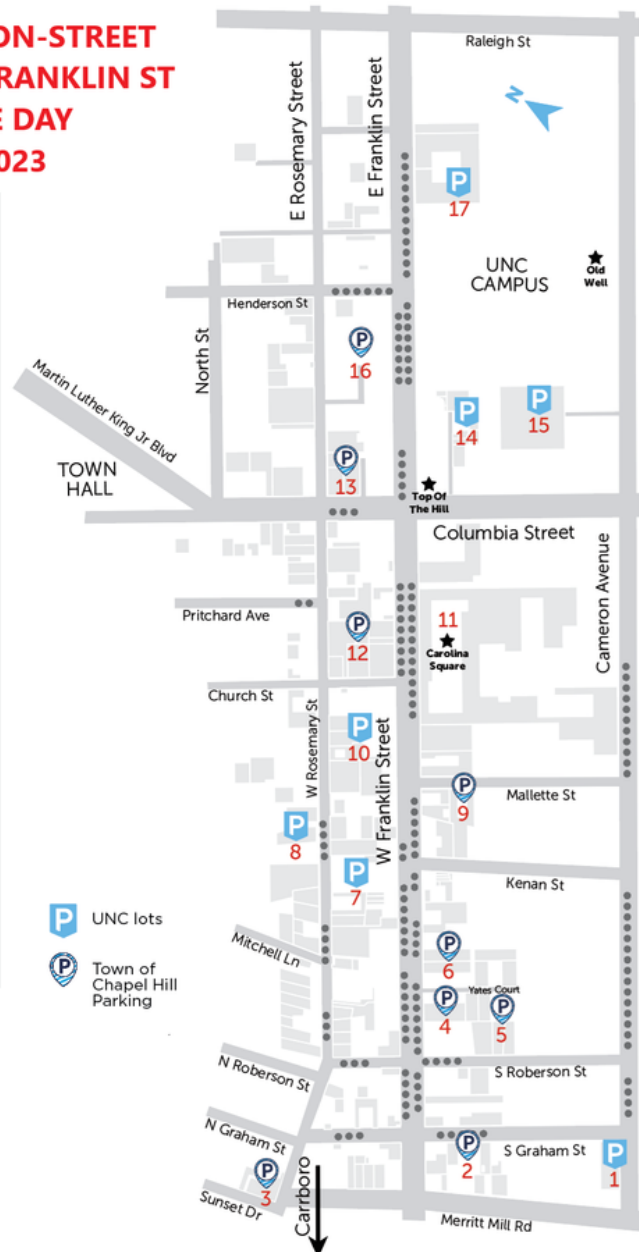


Off-street parking, decks and surface lots require payment Monday-Saturday, 8 a.m. to 8 p.m., at \$1.50/hour with a 10-hour maximum.

All UNC parking is available weekdays after 5 p.m. at \$1/hour and free on the weekends; unless noted above.

Pre-pay for your parking at a nearby pay station or on the ParkMobile App. Look for your three-digit space number painted on the ground or on the curb.

Visit parkonthehill.com for up-to-date parking information and where to appeal town tickets.



P UNC lots
P Town of Chapel Hill Parking

16 Wallace Deck
(150 E. Rosemary St.)

17 UNC Morehead Planetarium Lot
(250 E. Franklin St.) \$1.75/hour; free parking from 5 p.m. on Friday until 7:30 a.m. on Monday ▶

Number of Parking Spots in Downtown Lots Near the Start

#12 140 West Deck: **146 Spots**

#13 Rosemary/Columbia Lot: **70 Spots**

#16 Wallace Deck: **309 Spots**

Please
Carpool!



Please
Arrive by
6:00 AM.

www.parkonthehill.com



Please Use Ride Share/
Drop Off Options!



RACE DAY PARKING

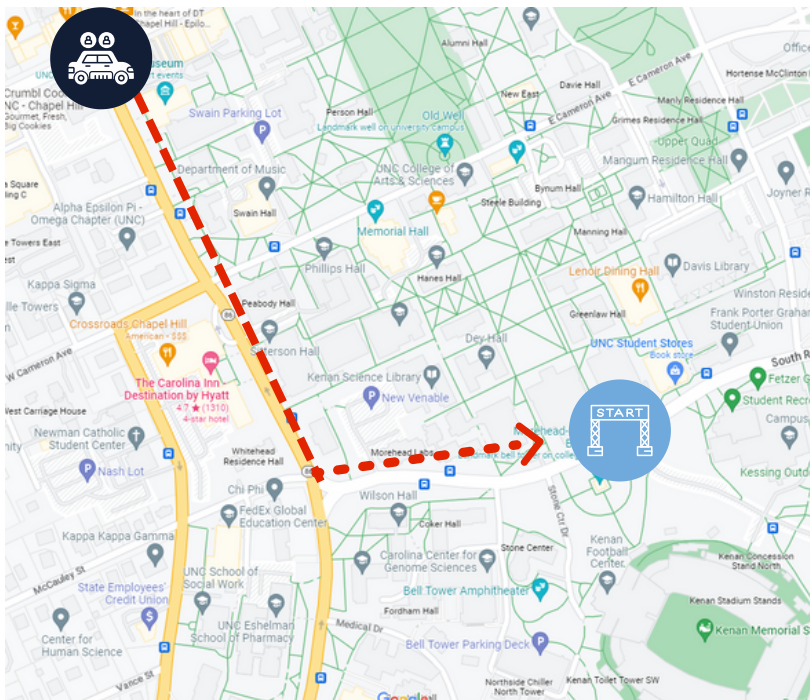
RIDE SHARE DROP OFF LOCATIONS

BEST Drop-Off Location: Intersection of Franklin Street and South Columbia Street

Participants can then proceed down S. Columbia toward campus and turn left on South Road. Participants should plan to be dropped off before 6:30 AM to avoid road closures. Raleigh Road heading up to South Road will close at 5:00 AM, so there is no drop off from Raleigh Road.

Alternate Drop-off Location: Manning Drive between Paul Hardin Drive and Ridge Road

An additional drop-off option is on Manning Drive between Paul Hardin Drive and Ridge Road. Participants can then walk to Kenan Stadium down Ridge Road.



Ride Share Drop-Off



Race Start Line



Ride Share Drop-Off Area



Race Start Line